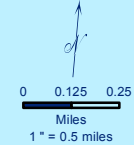


North Anastasia Island Beaches



Anastasia State Park This State Park offers windsurfing, kayaking, a snack bar, hiking/biking nature trails, a campground, restrooms, picnic tables, and showers. Lifeguards are seasonal. Driving is prohibited on Anastasia State Park beaches. Phone: Anastasia State Park, (904) 461-2033.



0.5 miles

Pope Road Beach Parking Parking with access to Anastasia State Park. **St. Johns County Ocean Pier Park** provides fishing, picnicking, a splash park, an events pavilion, tables, showers, a visitor center, and a Farmer's Market.

0.9 miles

A St Vehicle Access The City of St. Augustine Beach has two vehicular access points. Businesses and parks along A1A Beach Blvd provide off-beach parking. Lifeguards are stationed seasonally.

1.6 miles

Ocean Trace Rd Vehicle Access

0.4 miles

Dondanville Rd Vehicle Access

1.4 miles

Matanzas Av Vehicle Access

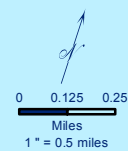
0.5 miles

Mary St Vehicle Access Parking. **Frank Butler Park East** Restrooms, picnic tables and showers. Lifeguards are seasonal. Habitat of the endangered Anastasia Island Beach Mouse.

1.3 miles

Crescent Beach The natural profile of the coastline gives this beach its name. Covered picnic tables, restrooms and showers available. Lifeguards are seasonal.

Crescent and Matanzas Beaches



Crescent Beach Ramp Vehicle Access
Crescent Beach Park Walkover & Parking Lot

Crescent Beach The natural profile of the coastline gives this beach its name. Covered picnic tables, restrooms and showers available. Lifeguards are seasonal.

Green Rd Walkover



Spyglass Walkover Parking and beach access south of Spyglass Condo.

Fort Matanzas NM Vehicle Access & Parking Lot

Fort Matanzas NM This area offers vehicle access, off-beach parking, restrooms, fishing, wind surfing, and the Fort Matanzas National Monument Visitor Center. Lifeguards are seasonal.

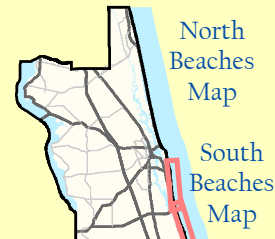
Fort Matanzas NM Walkover & Parking Lot



2.7 miles

1.1 miles

Map Panel Index



Legend	
Vehicle Access	Horseback Riding Permit Required
Walkover	Public Park
Foot Path	Boat Ramp
Beach Driving Allowed	Public Boat Ramp
Beach Driving Permit Required	Lifeguard Tower

St. Johns County Recreation & Parks

Where everybody plays!

St. Johns County Beaches
2175 Mizell Rd
St. Augustine, FL 32080
(904) 209-0333
www.sjcfits/beaches/index.aspx

DISCLAIMER
This map is for reference use only. Data provided are derived from multiple sources with varying levels of accuracy. The St. Johns County GIS Division disclaims all responsibility for the accuracy or completeness of the data shown herein.

Map Prepared: October 11, 2012.



Sea Turtles: St. Johns County beaches are home to several federally protected sea turtles that return every year to nest from May 1 to October 31. All pedestrian activities are prohibited within the Conservation Zone, 15 feet seaward of the dune line. Do not leave beach chairs, canopies, or other beach gear overnight.

Beach Driving: Beach gates are closed from 7:30 pm to 8:00 am during sea turtle nesting season May 1 through October 31. Vehicles must be cleared from beaches to avoid receiving a citation. There is a fee to park on beaches from March 1 – Labor Day.

Horseback Riding and 4x4 Permits: A special permit is required from Beach Services for horseback riding and 4x4 vehicle access.